

PLAN SHOWING THE PROPOSED CONSTRUCTION OF RESEDENTIAL BUILDING

AT D. NO. 27, R.S. NO. 126/1 RADHA KRISHNA NAGAR ELLIYAMMAN KOIL ST,


THIRUVOTTIYUR VILLAGE. THIRUVOTTIYUR MUNICIPAL LIMIT

MADRAS = 19

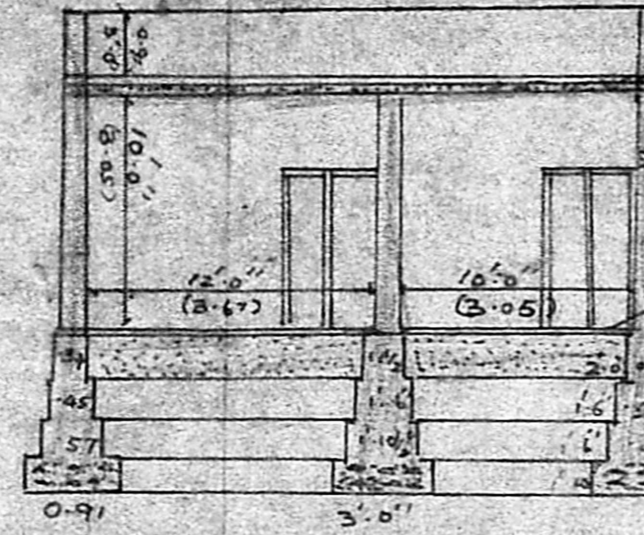
OWNER: K. MANOHAR

SCALE: 1" = 8'0" (1CM = 1M)

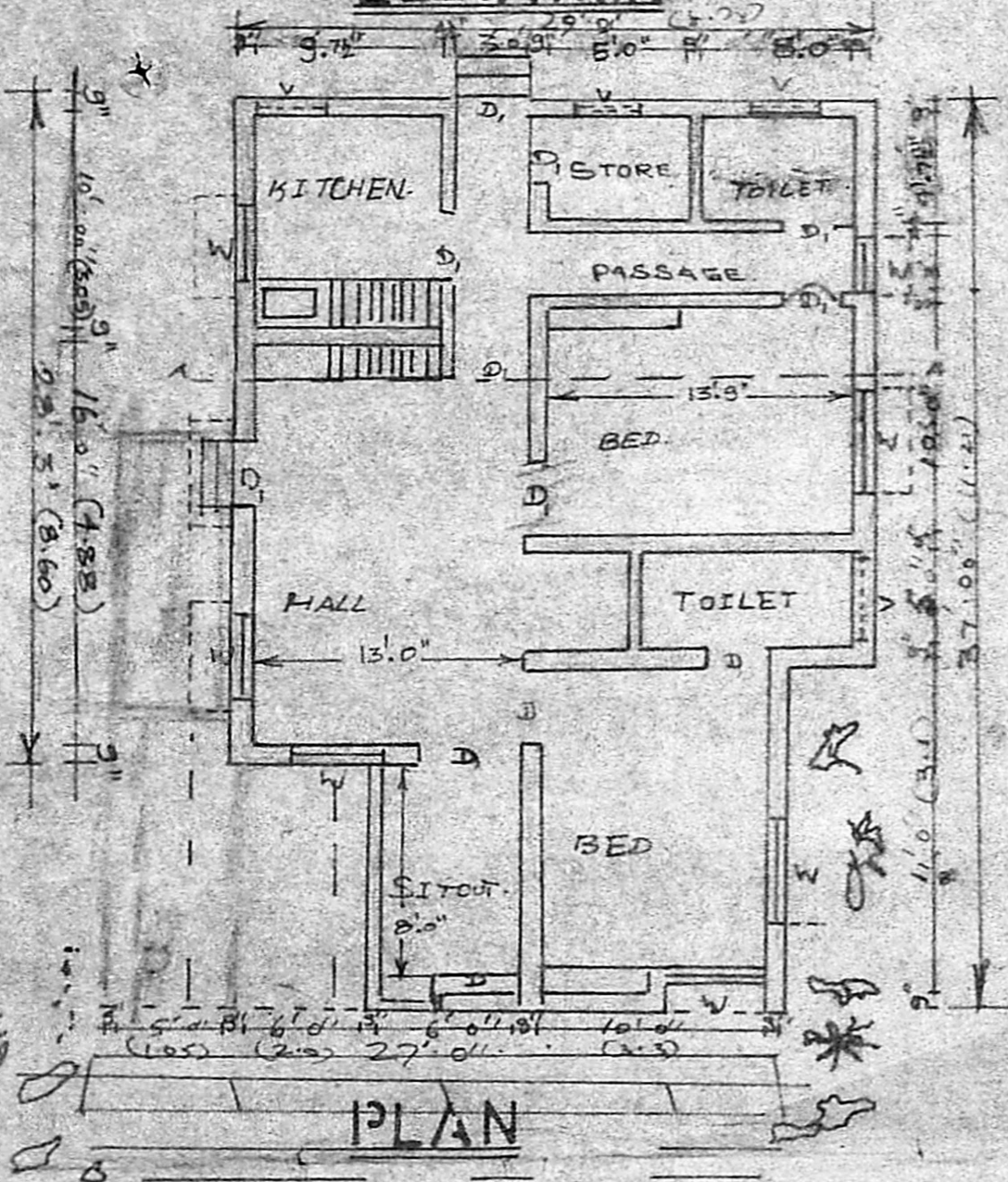
A/1017/88



ELEVATION



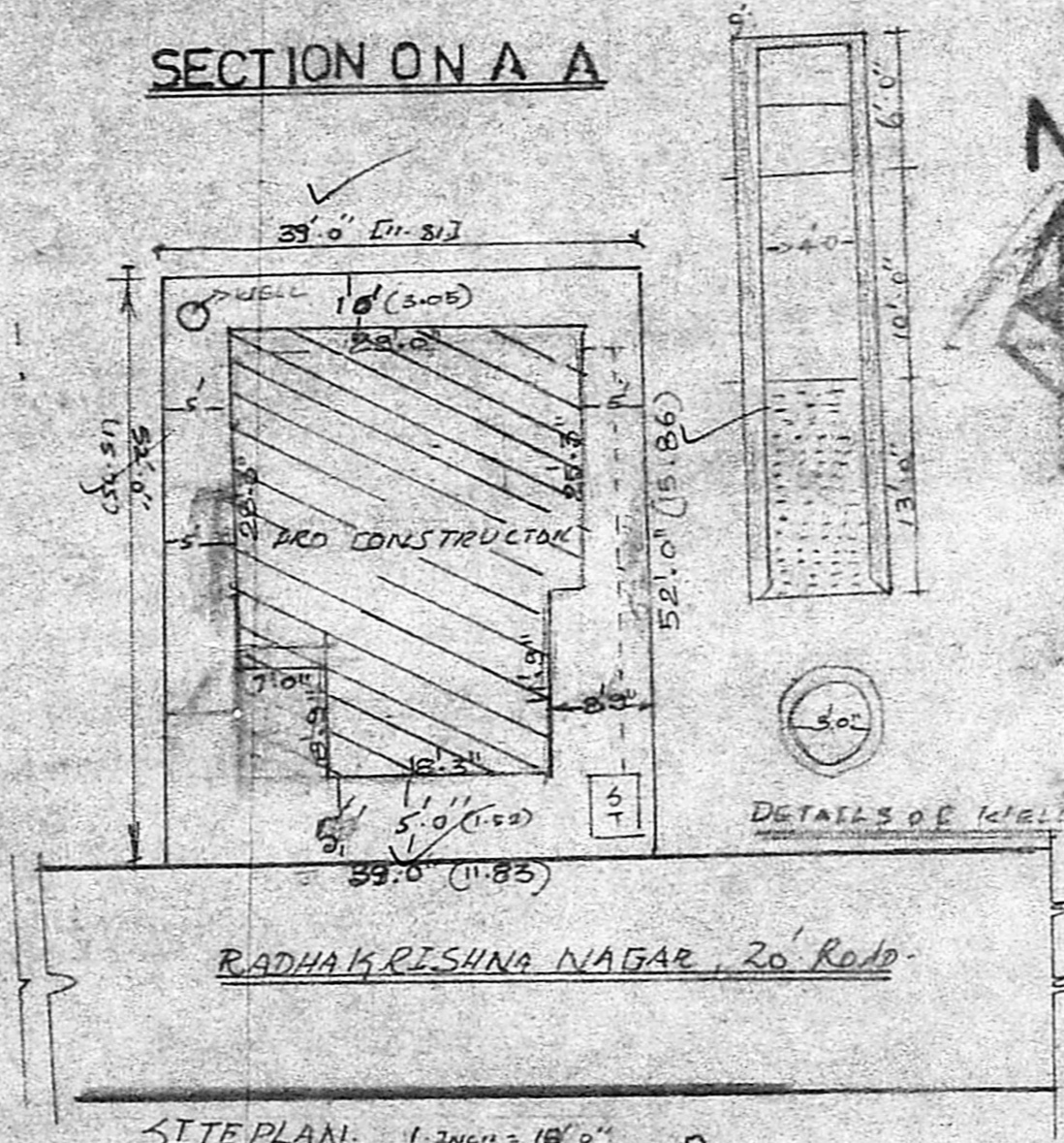
SECTION ON A A



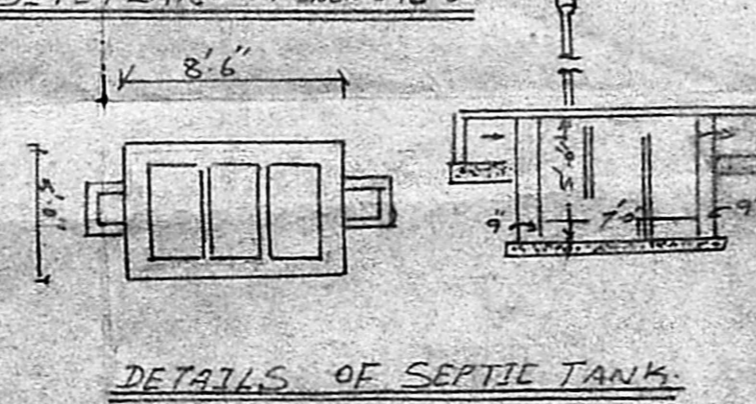
PLAN

Planning Form No. _____
APPROVED
 Subject to the conditions in
 this office letter.
 No. A/136/88 7/10/88
 7/10/88
FOR MEMBER SECRETARY
MADRAS METROPOLITAN
DEVELOPMENT AUTHORITY

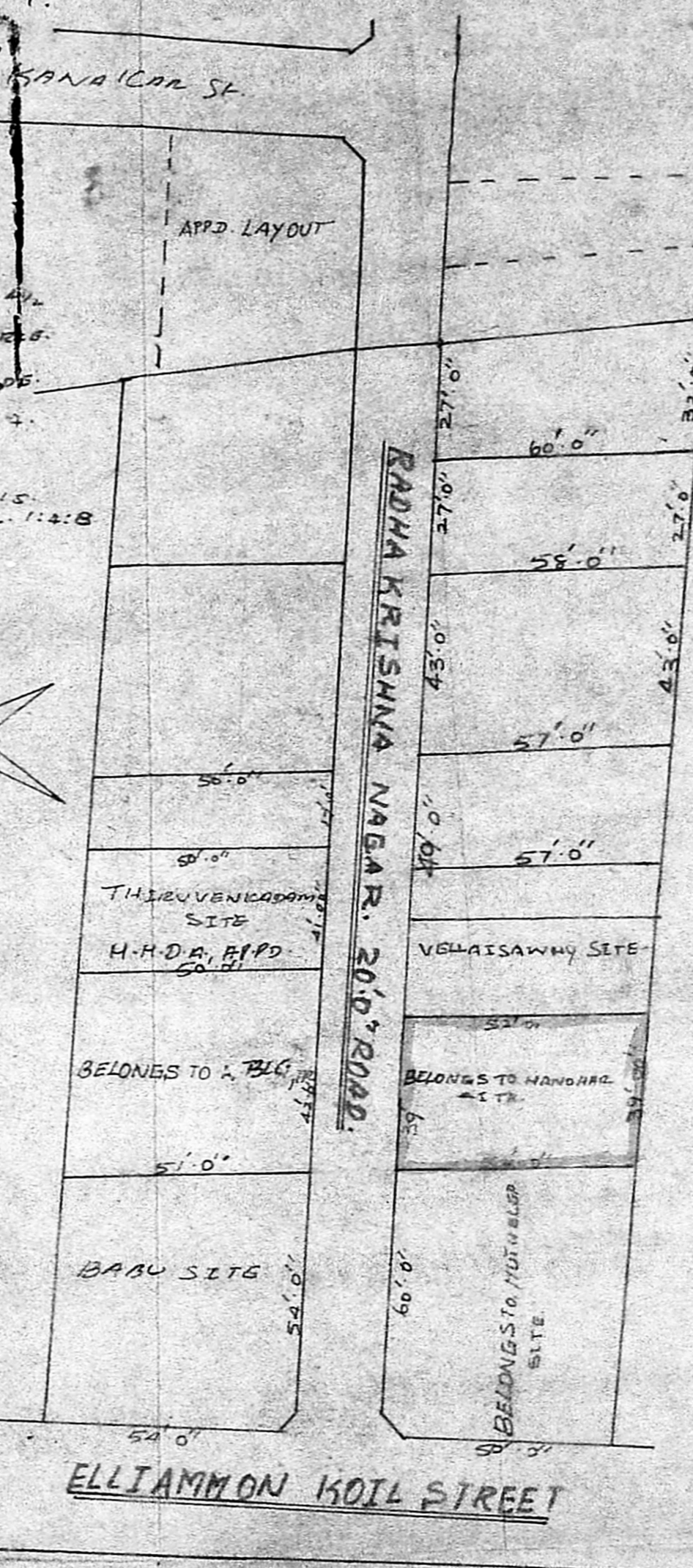

PLASTERING C.M. 1:4
 FLOORING
 FOOTING C.M. 1:5
 FOUNDATION P.C.L. 1:4:8



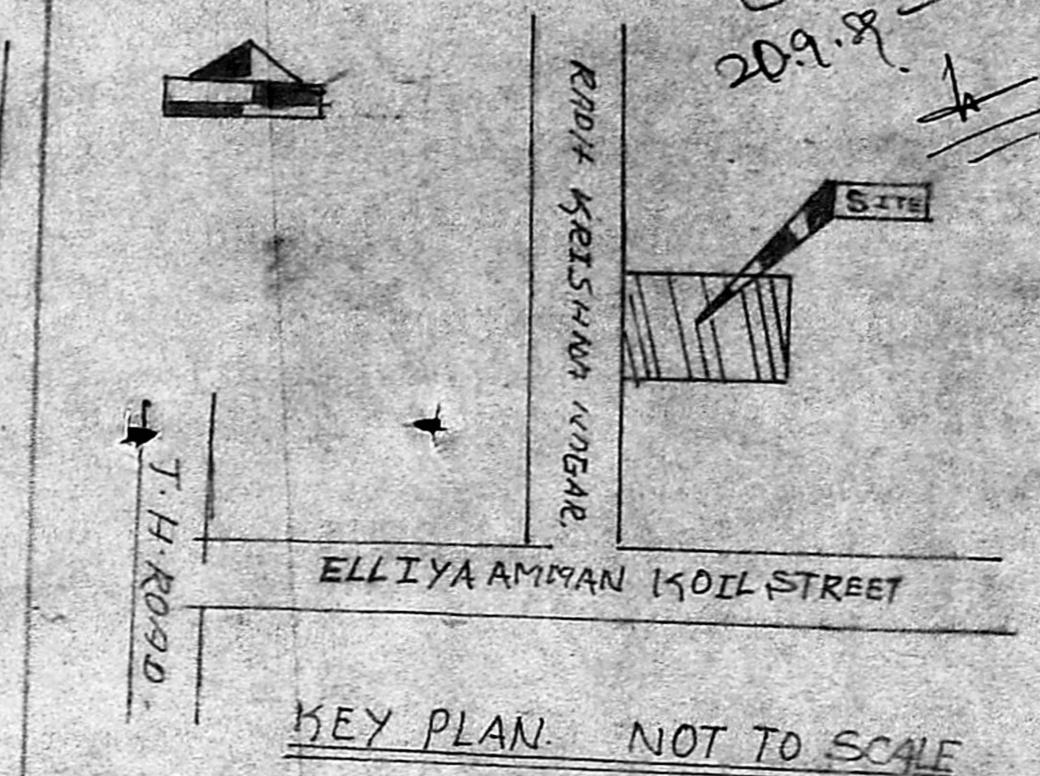
SITE PLAN. 1:2000 = 16'0"



DETAILS OF SEPTIC TANK



SUB DIVISION PLAN.
 SCALE, 1 inch = 33'



KEY PLAN. NOT TO SCALE

REFERENCE

- +D. DOOR 3'3" x 7'0" (0.91 x 2.13)
- D. DOOR 3'0" x 6'6" (0.91 x 1.98)
- W. WINDOW 4'6" x 4'6" (1.37 x 1.37)
- V. VENTILATOR 1'6" x 3'6" (0.45 x 0.91)
- K₁ - WINDOW 3'0" x 4'6" (0.91 x 1.37)

AREA INDEX.

TOTAL AREA	:	2028 SFT (188.4 M ²)
PRO PLINTH AREA	:	967 SFT (89 M ²)
OPEN SPACE	:	1061 SFT (98.56 M ²)
PLOT COVERAGE	:	48%
F.S.I	:	0.48
PRO. BLDG SHOWN THUS	:	<input type="checkbox"/>
BOUNDARY	:	<input type="checkbox"/>
ROADS & STREET	:	<input type="checkbox"/>

K. Manoharan
 SIGNATURE

M. Balaraman
 M. Balaraman, D.C.E.,
 LICENSED SURVEYOR,
 THIRUVOTTIYUR MUNICIPALITY,
 KALADIPET, MADRAS-600019.